




**Practical  
Information  
-Yushan trails**

# Content

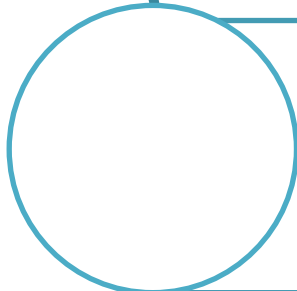
	page
<b>Required documents</b>	<b><u>3</u></b>
<b>Suggested itinerary &amp; Map</b>	<b><u>5</u></b>
<b>Catering and sleeping bag rental service</b>	<b><u>6</u></b>
<b>Lodging in Tataka</b>	<b><u>7</u></b>
<b>Transportation</b>	<b><u>10</u></b>
<b>Weather</b>	<b><u>12</u></b>
<b>Outdoor/Camping gear</b>	<b><u>13</u></b>
<b>Yushan Certificate</b>	<b><u>14</u></b>
<b>Contact us</b>	<b><u>15</u></b>

# Three required documents




## Park Permit

- Obtain park permit online
- Check/Pay at Paiyun Mountaineering Center



## Mountain Permit

- Apply online or on-site
- Checkpoint: Tataka Squad



## Passport/ARC



## Paiyun Mountaineering Center

**Check Park Permit/Pay for Paiyun Lodge**

Phone : +886-49-2702228

Service Hours: 6:30 – 16:30 daily

Address: No.151, Taiping Lane, Tongfu Village,  
Sinyi Township, Nantou County

## Tataka Squad

**Apply/Check Mountain Permit**

Phone : +886-49-2702203

Service Hours: 6:00 – 22:00 daily



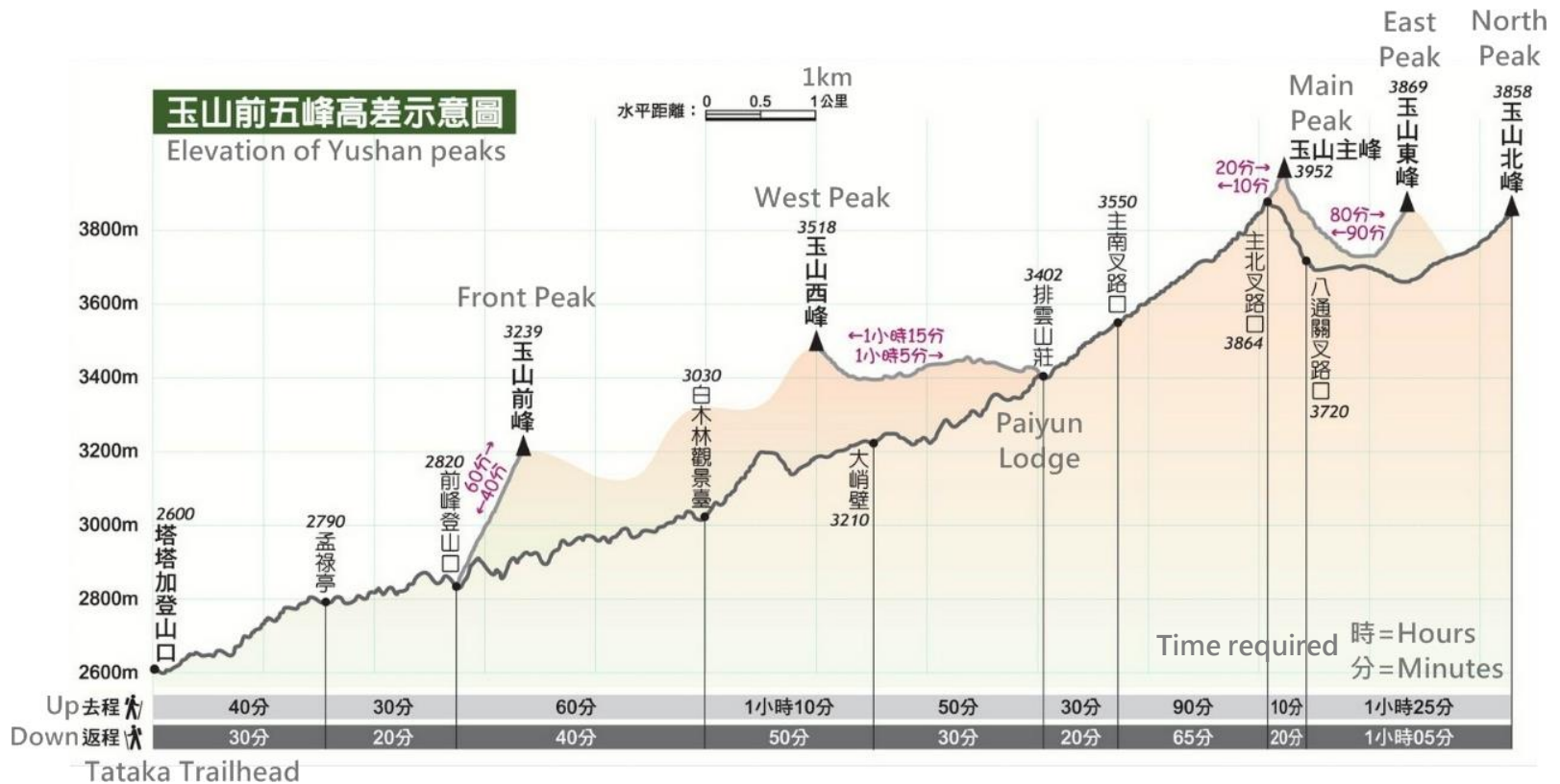
Address: No.150, Taiping Lane, Tongfu Village,  
Sinyi Township, Nantou County



# Suggested itinerary & Map

Day 1: Tataka Trailhead (8.5km)  $\xrightarrow{6 \text{ hr}}$  Paiyun Lodge

Day 2: Paiyun Lodge (2.4km)  $\xrightarrow{3 \text{ hr}}$  Main Peak (10.9km)  $\xrightarrow{8 \text{ hr}}$  Tataka Trailhead



# Catering and Sleeping Bag Rental Service

Catering Service is available at Paiyun Lodge. Visitors have to reserve meals in advance, as all supplies need to be carried to the lodge by manpower. There might not be excess supply for on-site orders.

Chinese website: <http://go17713.ego.tw/multimedia1.html>

Please send the completed [order form](#) to [go177813@gmail.com](mailto:go177813@gmail.com)





# Lodging in Tataka

# Shuttle Service to Trailhead & Dongpu Lodge

For more information, please visit <https://dongpusky.tw>

© Tel: +886-49-2702213, Email: [dongpusky@gmail.com](mailto:dongpusky@gmail.com)

© Price:

**Dongpu Lodge** is 950 meters away from Paiyun Mountaineering Center. Lodging fee is **NT. 400** per person per night .

**Shuttle service** from Paiyun Mountaineering Center to Tataka Trailhead 06:30~17:00 **NT. 100** per person per ride; 17:00~19:00 **NT. 150** per person per ride.





# Other options

Other than Dongpu Lodge, visitors could also stay at Alishan (40 mins by car) or Sun Moon Lake (2.5 hours by car). Please note that it is forbidden to pitch your tent near the park entrance.



[Information about Alishan](#)



[Information about Sun Moon Lake](#)

# Transportation

There are two routes to come up to Tataka (the gate of Yushan National Park)

1.5 hours

2.5 hours

【Taichung】 → 【Sun Moon Lake】 → 【Tataka, Shang Dong Pu】

台中

Nantou bus  
#6670

日月潭

Yuanlin Bus  
#6739

塔塔加, 上東埔

2.5 hours

40 minutes

【Chiayi】 → 【Alishan Bus Station】 → 【Tataka, Shang Dong Pu】

嘉義

阿里山轉運站

Yuanlin Bus  
#6739

塔塔加, 上東埔

## Taiwan Tourist Shuttle Bus (Alishan)

Route A (Chiayi High Speed Railway Station )

[Time table/Tickets](#)

Route B (Chiayi Railway Station )

[Time table/Tickets](#)

# Yuanlin Bus #6739

Sun Moon Lake (Shueishe Visitor Center 水社遊客中心) → Alishan

Sun Moon Lake 日月潭	Xinyi 信義農會	Tataka, Shang Dong Pu 塔塔加(上東埔)	Alishan 阿里山
08:00	08:50	10:30-11:00	11:40
09:00	09:50-10:00	11:50-12:10	12:50

Alishan → Sun Moon Lake (Shueishe Visitor Center 水社遊客中心)

Alishan 阿里山	Tataka, Shang Dong Pu 塔塔加(上東埔)	Xinyi 信義農會	Sun Moon Lake 日月潭
13:00	13:40-14:00	15:40	16:30
14:00	14:40-15:00	16:40	17:30

Reservation form [Download](#)

Send reservation form to: [yulinbus@gmail.com](mailto:yulinbus@gmail.com)

※ Sun Moon Lake Bus Stop: Shueishe Visitor Center 水社遊客中心



# Weather

For weather forecasts,  
please visit [Central Weather Bureau Yushan \(Paiyun\)](#)

# Outdoor/Camping Gear

We do not provide any clothing or hiking gear for rental, there are no shops near Yushan National Park either.

If you need clothing or hiking gear, it is easier to get them in main cities, e.g. Taipei, Taichung, Kaohsiung.



# Yushan Certificate

A picture of you on  
Yushan Main Peak

玉山 登頂紀念證書  
Yushan National Park

樣本

王大明 君於

2014年11月16日 攀登玉山主峰

海拔3,952公尺 登頂成功

玉山國家公園管理處

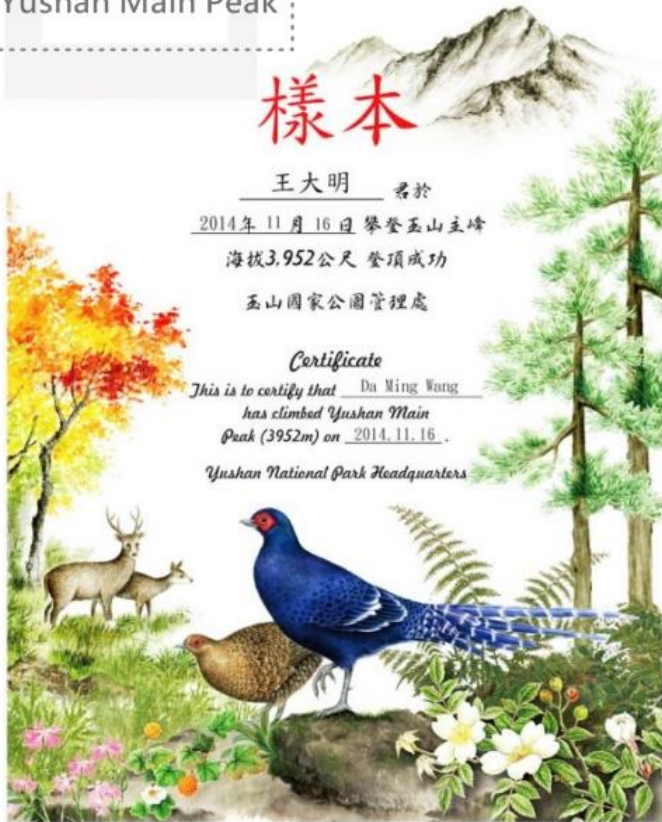
*Certificate*

*This is to certify that* Da Ming Wang

*has climbed Yushan Main*

*Peak (3952m) on* 2014.11.16.

*Yushan National Park Headquarters*



葉文器 繪圖 / YS. 00001

If you need a Yushan Main Peak Certificate,  
please send your information to :

[h2351970@gmail.com](mailto:h2351970@gmail.com)

## Information required

Name

Address

Phone number

Email

Nationality

The date you hike

A picture of you on Yushan Main Peak

[More Information](#)

# Contact us

**Mailbox:** [https://npm.cpami.gov.tw/en/mail\\_2.aspx](https://npm.cpami.gov.tw/en/mail_2.aspx)  
(Yushan National Park)

**Telephone:** +886 49 2348209

**Service Hours:** Monday-Friday 8:30 – 17:30